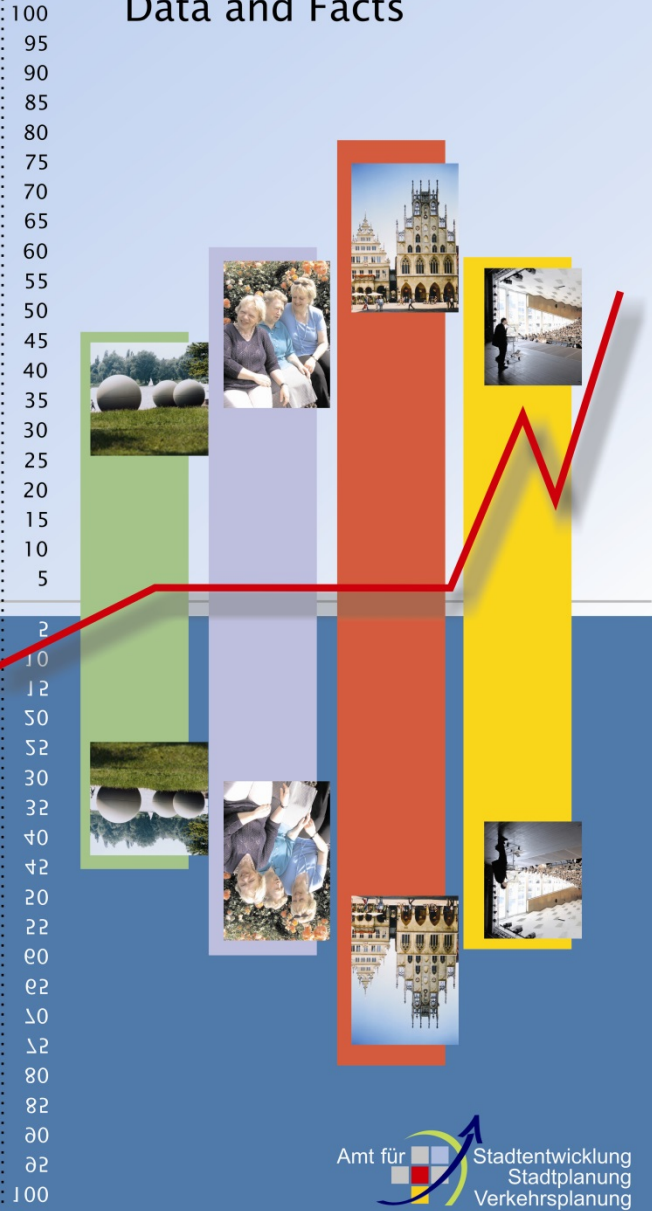


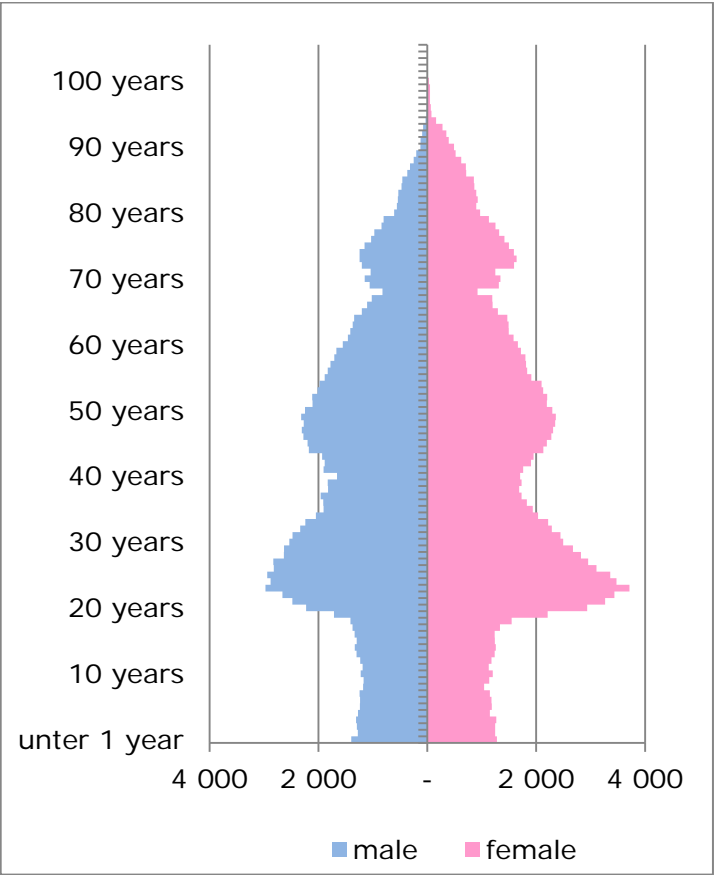
# Münster Data and Facts



## Population

### Residential population on 31.12.2013

Age groups	male	female	total	in %
0 - 17	22,900	21,698	<b>44,598</b>	14.9
18 - 29	30,200	35,505	<b>65,705</b>	22.0
30 - 49	41,985	41,346	<b>83,331</b>	27.9
50 - 64	26,489	27,713	<b>54,202</b>	18.2
65 - 79	15,902	19,962	<b>35,864</b>	12.0
80 and older	4,825	9,993	<b>14,818</b>	5.0
<b>total</b>	<b>142,301</b>	<b>156,217</b>	<b>298,518</b>	100



## Town twinnings

York	United Kingdom (1957)
Orléans	France (1960)
Kristiansand	Norway (1967)
Monastir	Tunisia (1969)
Rishon LeZion	Israel (1981)
Fresno	USA (1986)
Rjasan	Russia (1989)
Mühlhausen	Germany (1990)
Lublin	Poland (1991)

## Information

Further information about Münster – and its quarters – in German:  
[www.muenster.de/stadt/stadtplanung/zahlen.html](http://www.muenster.de/stadt/stadtplanung/zahlen.html)

Information about the city, including brochures and leaflets, is also available at:  
**Münster Information**  
 Heinrich-Brüning-Straße 9  
 48143 Münster

Statistical information about Münster is provided by the **Department of Urban Development, Urban Planning and Traffic Planning**:  
 Telefon: 0251 / 4 92 – 12 34  
 E-Mail: [statistik@stadt-muenster.de](mailto:statistik@stadt-muenster.de)

We assume no liability for the completeness or correctness of the data provided to us by the various institutions. Data sources: City of Münster, Information und Technik Nordrhein-Westfalen, Federal Statistical Office, Federal Employment Agency

## Imprint:

City of Münster  
 Department of Urban Development, Urban Planning, Traffic Planning  
 Press Office  
 August 2014

## General information

Location 7°37´43,3" east of Greenwich  
51°57´46,6" northern latitude

Highest point „Vorbergshügel“

99 m above mean sea level

Prinzipalmarkt (outside the City Hall)

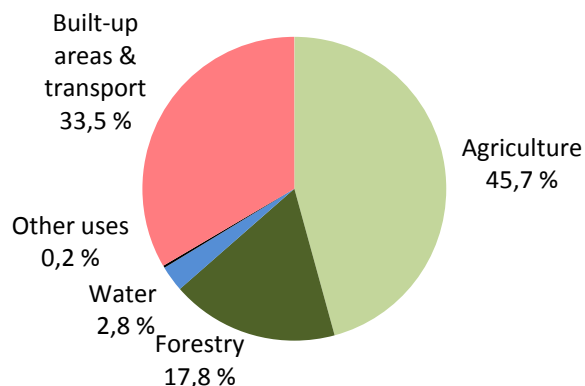
60 m above mean sea level

Lowest point at the river Ems

39 m above mean sea level

## Utilisation of the land area

### Utilisation of the land area 2013



## City Council

### Distribution of seats in the City Council:

CDU	25 seats	DIE LINKE	4 seats
SPD	19 seats	PIRATEN	2 seats
GRÜNE	14 seats	AfD	2 seats
FDP	4 seats	ÖDP	1 seat
		UWG-MS	1 seat

Lord Mayor: Markus Lewe (CDU)

Mayors:

Wendela-Beate Vilhjalmsson (SPD)

Karin Reismann (CDU)

Gerhard Joksch (GRÜNE)

## Employment

### People in paid work

in average 2011

Economic sector	in 1000	in %
Agriculture and forestry	1.4	0.7
Manufacturing industry/trades	21.0	10.2
Services	183.5	89.1
<b>total</b>	<b>205.9</b>	<b>100.0</b>

**Unemployment rate 2013** in percent of the civilian working population in average:

total	6.0 %
men	6.6 %
women	5.3 %

### Commuters on 30.6.2012

Commuters to Münster	91,014
Commuters from Münster	37,820
Net commuter inflow	+ 53,194

## School and further education

### pupils (2013/14)

at 96 schools	31,880
at 12 Vocational schools	19,358

### Students (2012/13)

at 8 Colleges/Universities total	54,866
Of whom first-years	8,428

### City Library in the year 2013

Number of borrowings	1,856,827
Visitors	892,025

### Adult Learning Centre (Volkshochschule) in the year 2013

Participants	27,653
--------------	--------

## Children, teenagers, families and health

### Quota of provision 2013 with child day care

Under-3-year old ones	42.9 %
3- to under-6-year old ones	101.4 %
places in the offered all-day-care in primary education	3,876

### Health care

Pharmacies (2013)	94
Beds in 9 Hospitals (2012)	3,733
Outpatient nursing care facilities (2011)	29
Spaces in 43 Care homes (2011)	2,945

## Tourism

82 Hotels, guesthouses, youth hostels, training centres and camp sites in 2013:

arrivals	637,614
overnight stays	1,365,785
Average length of stay	2.1 Tage

## Arts and leisure

### Cultural institutions

### Visitors

Theatre Münster (2012/2013)	
Theatre	150,082
Concerts	36,142

27 Museums/exhibition spaces	about 800,000
3 cinemas with 15 screens	about 1,000,000
Zoo (Allwetterzoo)	976,032

### Sport 2013

6 Indoor swimming pools	697,493
2 Outdoor swimming pools	124,743
508 other sport facilities	

### Conservation areas 2013

Landscape conservation areas	8,763.7 ha
Nature conservation areas	1,904.8 ha
Bird protectorates	1,219.5 ha