


Münster Data and Facts

100
95
90
85
80
75
70
65
60
55
50
45
40
35
30
25
20
15
10
5
2
1
J2
50
52
30
32
40
42
20
22
e0
e2
10
12
80
82
80
82
100



Town twinnings

York	United Kingdom (1957)
Orléans	France (1960)
Kristiansand	Norway (1967)
Monastir	Tunisia (1969)
Rishon LeZion	Israel (1981)
Fresno	USA (1986)
Rjasan	Russia (1989)
Mühlhausen	Germany (1990)
Lublin	Poland (1991)

Information

Further information about Münster – and its quarters – in German:
www.muenster.de/stadt/stadtplanung/zahlen.html

Information about the city, including brochures and leaflets, is also available at:

Münster Information

Heinrich-Brüning-Straße 9
48143 Münster

Statistical information about Münster is provided by the **Department of Urban Development, Urban Planning and Traffic Planning**:

Telefon: 0251 / 4 92 – 12 34

E-Mail: statistik@stadt-muenster.de

We assume no liability for the completeness or correctness of the data provided to us by the various institutions. Data sources: City of Münster, Information und Technik Nordrhein-Westfalen, Federal Statistical Office, Federal Employment Agency

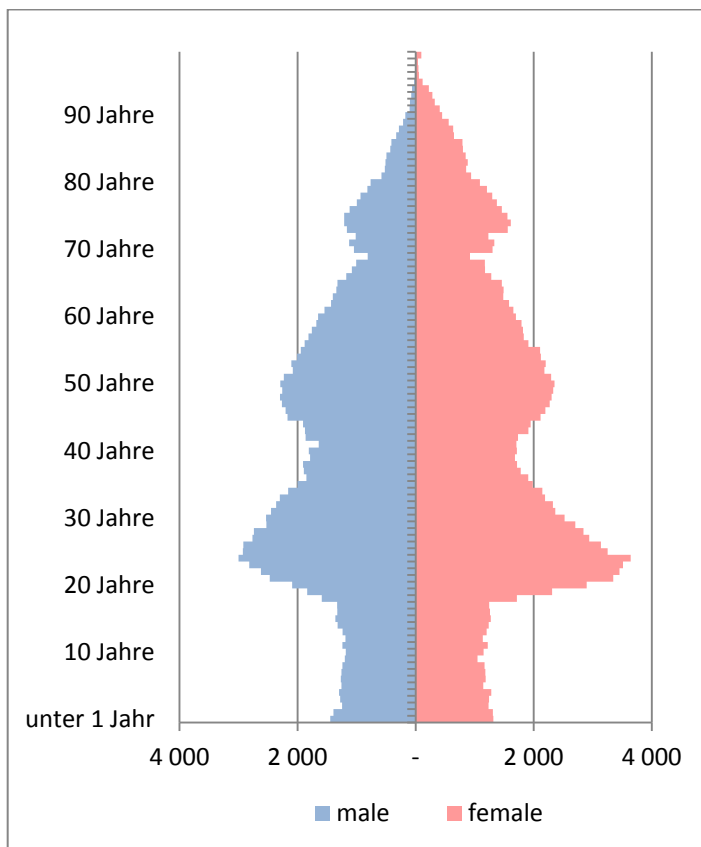
Imprint:

City of Münster
Department of Urban Development, Urban Planning, Traffic Planning
Press Office
September 2015

Population

Residential population on 31.12.2014

Age groups	male	female	total	in %
0 - 17	23,078	21,830	44,908	15.0
18 - 29	30,315	35,753	66,068	22.0
30 - 49	41,553	40,854	82,407	27.4
50 - 64	27,181	28,522	55,703	18.6
65 - 79	16,047	19,940	35,987	12.0
80 and older	5,105	10,089	15,194	5.1
total	143,279	156,988	300,267	100



General information

Location 7°37´43,3" east of Greenwich
51°57´46,6" northern latitude

Highest point „Vorbergshügel“

99 m above mean sea level

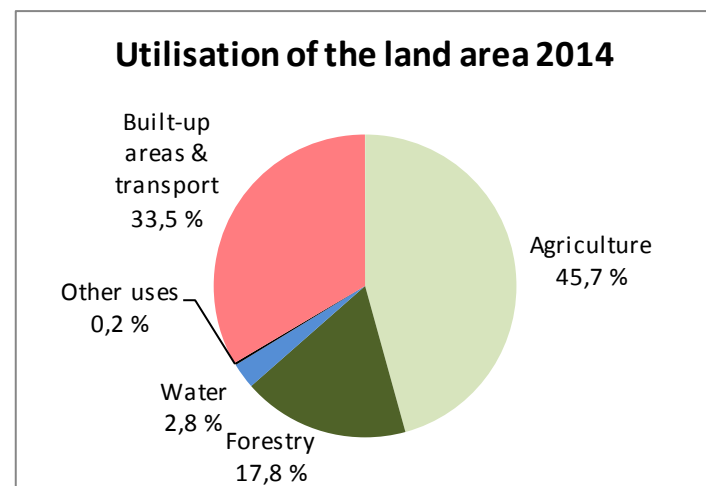
Prinzipalmarkt (outside the City Hall)

60 m above mean sea level

Lowest point at the river Ems

39 m above mean sea level

Utilisation of the land area



City Council

Distribution of seats in the City Council:

CDU	25 seats	DIE LINKE	4 seats
SPD	19 seats	PIRATEN/ÖDP	2 seats
GRÜNE	14 seats	AfD	1 seat
FDP	4 seats	UWG-MS	1 seat
		independet	2 seats

Lord Mayor: Markus Lewe (CDU)

Mayors:

Wendela-Beate Vilhjalmsson (SPD)

Karin Reismann (CDU)

Gerhard Joksch (GRÜNE)

Employment

People in paid work in average 2013		
Economic sector	in 1000	in %
Agriculture and forestry	1.3	0.6
Manufacturing industry/trades	22.0	10.4
Services	188.7	89.0
total	212.0	100.0

Unemployment rate 2014 in percent of the
civilian working population in average:

total	6.0 %
men	6.6 %
women	5.3 %

Commuters on 30.6.2013

Commuters to Münster	92,818
Commuters from Münster	38,515
Net commuter inflow	+ 54,303

School and further education

pupils (2014/15)

at 95 schools	31,611
at 12 Vocational schools	18,962

Students (2013/14)

at 9 Colleges/Universities total	58,146
Of whom first-years	9,410

City Library in the year 2014

Number of borrowings	1,732,939
Visitors	813,606

Adult Learning Centre (Volkshochschule) in the year 2014

Participants	22,426
--------------	--------

Children, teenagers, families and health

Quota of provision 2014 with child day care

Under-3-year old ones	45.1 %
3- to under-6-year old ones	103.8 %
places in the offered all-day-care in primary education	4,305

Health care

Pharmacies (2014)	90
Beds in 9 Hospitals (2013)	3,732
Outpatient nursing care facilities (2013)	35
Spaces in 43 Care homes (2013)	2,695

Tourism

78 Hotels, guesthouses, youth hostels, training centres and camp sites in 2013:

arrivals	635,502
overnight stays	1,363,608
Average length of stay	2.1 days

Arts and leisure

Cultural institutions

Cultural institutions	Visitors
Theatre Münster (2013/2014)	
Theatre	157,324
Concerts	36,937

27 Museums/exhibition spaces	about 800,000
3 cinemas with 15 screens	about 1,000,000
Zoo (Allwetterzoo)	947,730

Sport 2014

6 Indoor swimming pools	659,077
2 Outdoor swimming pools	81,377
519 other sport facilities	

Conservation areas 2014

Landscape conservation areas	9,941.1 ha
Nature conservation areas	2,132.9 ha
Bird protectorates	1,219.5 ha