

GENERAL INFORMATION

Location

7°37'40.2" east of Greenwich
51°57'42.0" northern latitude

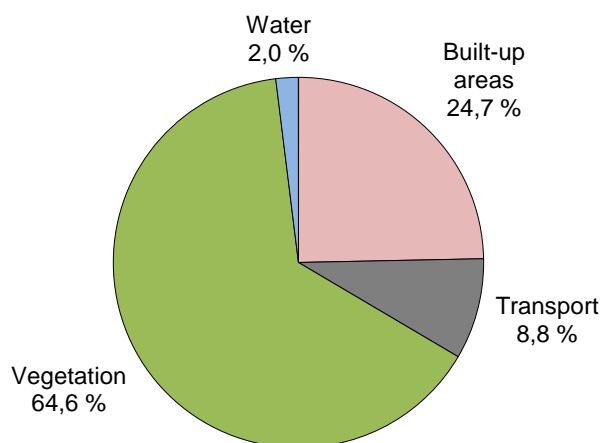
Elevation

Highest point „Vorbergshügel“ 99 m above sea level
Prinzpalmarkt (City Hall) 60 m above sea level
Lowest point at the river Ems 39 m above sea level

UTILISATION OF THE LAND AREA

Utilisation of the land area on 31/12/2017 in Münster

total 30 328 ha



CITY COUNCIL

Distribution of seats in the City Council:

CDU	25 seats	DIE LINKE	4 seats
SPD	19 seats	PIRATEN/ÖDP	2 seats
GRÜNE	15 seats	AfD	2 seats
FDP	4 seats	UWG-MS	1 seat

Lord Major: Markus Lewe (CDU)
Majors:
Wendela-Beate Vilhjalmsson (SPD)
Karin Reismann (CDU)
Gerhard Joksch (GRÜNE)

EMPLOYMENT

People in paid work

People in paid work in average 2015		
Economic sector	in 1000	in %
Agriculture and forestry	1.3	0.6
Manufacturing industry/trades	22.3	10.1
Services	195.9	89.3
total	219.5	100.0

Unemployment rate 2017

in percent of the civilian working population in average:

Total	5.4 %
Men	6.1 %
Women	4.7 %

Commuters on 30/6/2016

Commuters to Münster	99 491
Commuters from Münster	41 839
Net commuters inflow	+ 57 652

SCHOOL AND FURTHER EDUCATION

Pupils

at 91 schools (2017/18)	33 009
at 11 Vocational schools (2016/17)	21 458

Students 2017/18

at 9 Colleges/Universities total	64 960
of whom first-years	9 248

City Library in the year 2017

Number of borrowings	1 592 527
Visitors	864 711

Adult Learning Centre (Volkshochschule) in the year 2017

Participants	24 253
--------------	--------

FAMILIES AND HEALTH

Quota of provision 2017/18 with child day care

Under-3-year old ones	43.1 %
3- to under-6-year old ones	104.4 %
Places in the offered all-day-care in primary education	5 561

Health care

Pharmacies (2017)	92
Beds in 9 Hospitals (2016)	3 739
Outpatient nursing care facilities (2015)	35
Spaces in 43 Care homes (2015)	2 938

TOURISM

77 Hotels, guesthouses, youth hostels, training centres and damp sites in 2017:

Arrivals	658 057
Overnight stays	1 324 354
Average length of stay	2.0 days

ARTS AND LEISURE

Cultural institutions 2017

	Visitors
Theatre Münster (2016/17)	
Theatre	164 790
Concerts	41 158
28 Museums/exhibition spaces	more than 1 200 000
Botanical Garden	about 185 0005
Planetarium	
at the LWL-Museum of Natural History	105 655
Zoo (Allwetterzoo)	649 116

Sport 2017

6 Indoor swimming pools	567 712
3 Outdoor swimming pools	186 954
Members in sport association (Stadtsporbund Münster e.V.)	92 793

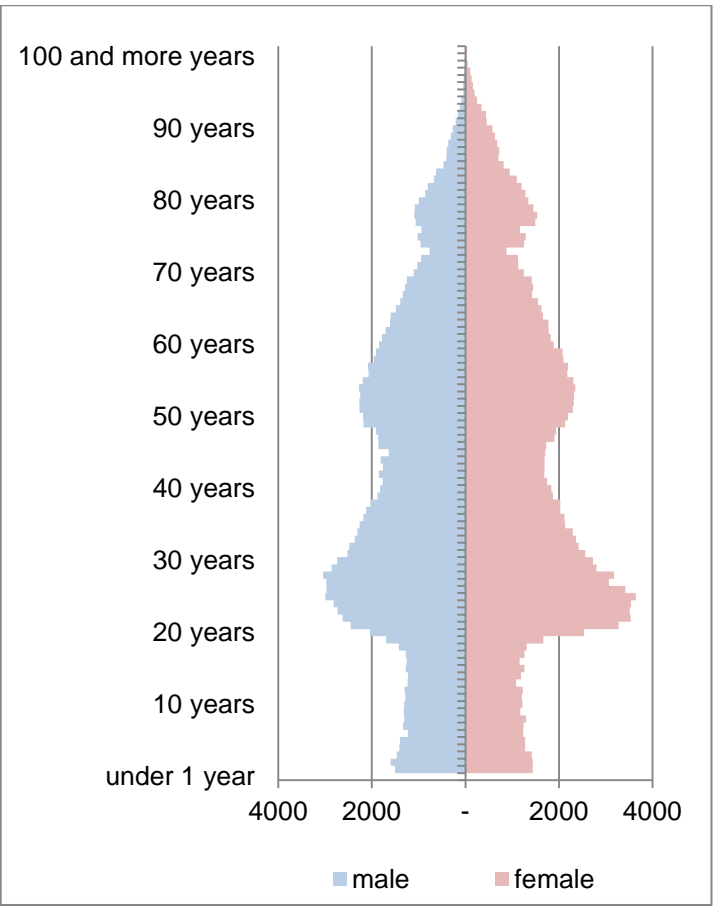
Conservation areas 2017

Landscape conservation areas	9 941.1 ha
Nature conservation areas	2 132.9 ha
Bird protectorates	1 219.5 ha

POPULATION

Residential population on 31/12/2017

Age groups	male	female	total	in %
0 - 17	24 149	22 733	46 882	15.2
18 - 29	31 943	36 909	68 852	22.3
30 - 49	40 793	40 061	80 854	26.1
50 - 64	29 312	30 667	59 979	19.4
65 - 79	16 280	19 774	36 054	11.7
80 and older	5 947	10 861	16 808	5.4
total	148 424	161 005	309 429	100



TOWN TWINNINGS

York	United Kingdom (1957)
Orléans	France (1960)
Kristiansand	Norway (1967)
Monastir	Tunisia (1969)
Rishon LeZion	Israel (1981)
Fresno	USA (1986)
Rjasan	Russia (1989)
Mühlhausen	Germany (1990)
Lublin	Poland (1991)

INFORMATION

Further information about Münster – and its quarters – in German
www.muenster.de/stadt/stadtplanung/zahlen.html

Information about the city, including brochures and leaflets, is available at:
Münster Information
 Heinrich-Brüning-Straße 9
 48143 Münster

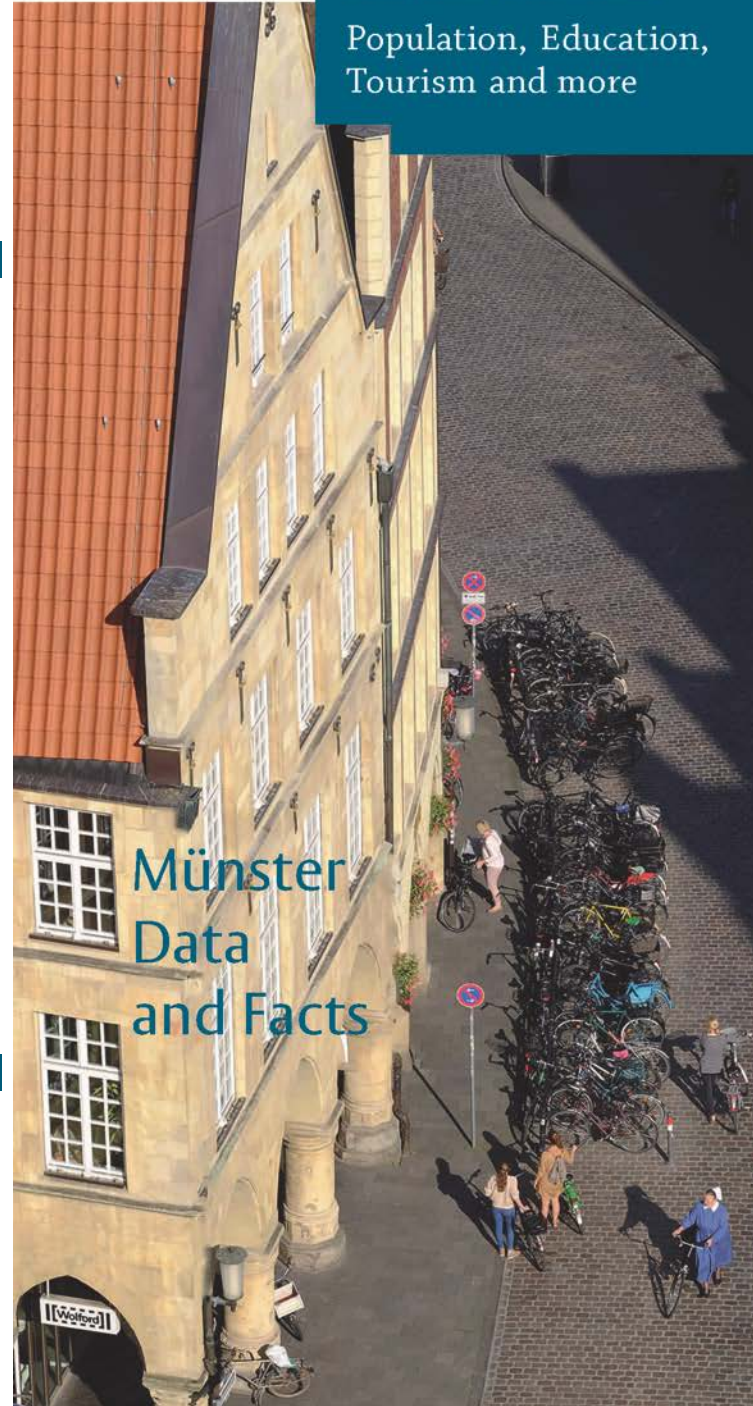
Statistical information about Münster is provided by the **Department of Urban Development, Urban Planning, Traffic Planning**
 Telephone: 0251 / 4 92 - 12 34
 E-Mail: statistik@stadt-muenster.de

We assume no liability for the completeness or correctness of the data provided to us by the various institutions. Data sources: City of Münster, Information und Technik Nordrhein-Westfalen, Federal Statistical Office, Federal Employment Agency.

IMPRINT

City of Münster
 Department of Urban Development, Urban Planning,
 Traffic Planning
 Press Office

November 2018



Münster
 Data
 and Facts